



SENIOR SIX TERM I

TOPIC 9: CLIMATOLOGY AND METEOROLOGY

Duration: 75 Periods.

Competency: The learner demonstrates understanding of climate and weather through analysing atmospheric dynamics, climate data and predicting weather patterns and their effects to propose evidence based-strategies for adapting human activities to climate.

INTRODUCTION

Climatology and Meteorology form the scientific foundation for understanding weather patterns, climate systems, and atmospheric processes that directly affect agriculture, settlement, transport, health, water resources, and economic planning.

DEFINITION OF KEY TERMS

Climatology

Climatology is the scientific study of climate, focusing on long-term atmospheric conditions of a place, usually averaged over 30 years or more.

It examines:

- Temperature patterns
- Rainfall distribution
- Wind systems
- Humidity
- Pressure systems

Meteorology

Meteorology is the scientific study of weather, concerned with short-term atmospheric conditions occurring over hours, days, or weeks.

It involves:

- Weather forecasting
- Study of storms, winds, rainfall, clouds

- Observation and measurement of atmospheric elements

Weather

Weather refers to the day-to-day condition of the atmosphere at a particular place and time.

Examples:

- Rainfall today
- Temperature this afternoon
- Wind speed now

Climate

Climate is the average weather condition of a place over a long period, usually 30–35 years.

IMPORTANCE OF STUDYING CLIMATOLOGY AND METEOROLOGY

1. Agricultural Planning and Food Security.

The study of climatology and meteorology enables farmers, agricultural officers, and governments to understand rainfall patterns, temperature regimes, and seasonal variations. This knowledge helps in:

- Determining the correct planting and harvesting seasons.
- Selecting suitable crop types and livestock breeds.
- Reducing crop failure due to droughts, floods, or frost.

In Uganda, understanding bimodal and unimodal rainfall systems supports sustainable agriculture and national food security.

2. Weather Forecasting and Early Warning Systems.

Meteorology provides scientific techniques for predicting short-term weather conditions, such as storms, heavy rainfall, heat waves, and strong winds. Accurate weather forecasts:

- Save lives and property.
- Enable early evacuation in flood-prone areas.
- Help fishermen, pilots, and transport operators plan safely.

This is crucial in reducing disaster risks.

3. Climate Change Understanding and Adaptation.

Climatology helps in the study of long-term climate trends and variability, making it possible to:

- Identify climate change indicators.

- Understand global warming causes and impacts.
- Develop mitigation and adaptation strategies.

This knowledge enables governments and communities to respond effectively to climate change challenges.

4. Environmental Conservation and Sustainability.

Understanding climate and weather systems supports environmental management and conservation by:

- Guiding afforestation and reforestation programmes.
- Protecting wetlands and water catchment areas.
- Reducing land degradation and desertification.

It promotes sustainable use of natural resources.

5. Disaster Risk Reduction and Management.

Climatology and meteorology help identify areas vulnerable to climatic hazards such as:

- Droughts.
- Floods.
- Cyclones and storms.

This information assists in:

- Disaster preparedness.
- Emergency response planning.
- Building climate-resilient infrastructure.

6. Human Health and Disease Control.

Climate and weather influence the spread of climate-sensitive diseases such as:

- Malaria
- Cholera
- Respiratory illnesses

Studying these disciplines helps health authorities:

- Predict disease outbreaks
- Plan health interventions
- Reduce climate-related health risks.

7. Water Resource Management.

Climatology provides knowledge of rainfall distribution, evaporation rates, and runoff patterns, which is vital for:

- Planning dams and reservoirs
- Managing water supply systems
- Preventing water shortages

This ensures sustainable water availability for domestic, agricultural, and industrial use.

8. Transport and Communication Safety.

Meteorology is essential in aviation, marine, and road transport, where weather conditions greatly affect safety. Weather information helps:

- Pilots avoid turbulence and storms.
- Ships navigate safely.
- Road users prepare for fog, rain, or strong winds.

Thus, it reduces accidents and transport disruptions.

9. Economic Planning and Development.

Climate influences economic activities such as:

- Tourism

Agriculture.

- Energy production.

Climatological data helps governments and investors:

- Plan development projects.
- Allocate resources efficiently.
- Reduce economic losses from climate extremes.

10. Scientific Knowledge and Career Development.

Studying climatology and meteorology develops:

- Analytical and scientific inquiry skills.
- Data interpretation and problem-solving abilities.

It opens career opportunities in:

Weather forecasting

- Environmental management
- Climate research.
- Disaster management.
- This supports national and global development.

9.1 THE NATURE OF THE ATMOSPHERE

The atmosphere is a mixture of gases, water vapour, dust particles, and aerosols that surrounds the Earth and is held by gravitational force.

It extends:

About 1,000 km above sea level, though most weather occurs in the lowest 16 km.

CHARACTERISTICS OF THE ATMOSPHERE

- Colourless, odourless, and tasteless.
- Compressible and elastic
- Density decreases with altitude.
- Dynamic and constantly in motion.
- Essential for life and weather processes.

FUNCTIONS OF THE ATMOSPHERE

- Supplies oxygen for respiration.
- Regulates Earth's temperature.
- Protects Earth from harmful solar radiation.
- Enables rainfall formation.
- Supports weather and climate systems.

MAIN COMPONENTS OF THE ATMOSPHERE

The atmosphere is composed of gases, water vapour, dust particles, and aerosols.

GASES OF THE ATMOSPHERE

Gases form about 99% of the atmosphere by volume.

Major Atmospheric Gases

These include;

- Nitrogen (N₂) 78%
- Oxygen (O₂) 21%
- Argon (Ar) 0.93%
- Carbon Dioxide (CO₂) 0.04%

Other gases

Trace amounts

(a) Nitrogen (78%)

Largest component of the atmosphere.

Chemically inert under normal conditions.

(b) Oxygen (21%)

Second most abundant gas

Highly reactive.

(c) Carbon Dioxide (0.04%)

Present in small amounts.

Concentration varies with location and season.

(d) Noble Gases (Argon, Neon, Helium)

Chemically inactive.

Do not influence weather directly.

WATER VAPOUR

- Exists in gaseous form.
- Varies from 0% to about 4% depending on location.
- Highest in tropical regions like in Uganda.

DUST PARTICLES (AEROSOLS)

Solid particles suspended in the air

Include:

- Smoke.
- Volcanic ash.
- Pollen grains.
- Sea salt.
- Industrial pollutants.

AEROSOLS (NATURAL AND ARTIFICIAL)

- Tiny liquid or solid particles.
- Can remain suspended for long periods.

ROLE OF EACH COMPONENT IN INFLUENCING WEATHER AND CLIMATE

ROLE OF NITROGEN

- Dilutes oxygen to prevent rapid combustion.
 - Maintains atmospheric pressure.
 - Supports plant nutrition through nitrogen fixation.
- Influence on climate:
- Helps stabilize atmospheric composition.

ROLE OF OXYGEN

- Essential for respiration.
 - Supports combustion processes.
- Influence on weather:
- Affects oxidation reactions in the atmosphere.

ROLE OF CARBON DIOXIDE (CO₂)

- Absorbs outgoing terrestrial radiation.
 - Major greenhouse gas.
- Influence on climate:
- Regulates Earth's temperature.
 - Increased CO₂ → global warming.

- Influences climate change.

ROLE OF WATER VAPOUR

- Most important variable component.

Influence on Weather;

- Formation of clouds.
- Causes rainfall, snowfall, hail.
- Affects humidity levels.

Influence on Climate;

- Major greenhouse gas.
- Controls heat balance.
- Determines climatic zones.

ROLE OF DUST PARTICLES AND AEROSOLS

Influence on Weather;

- Act as condensation nuclei for cloud formation
- Aid rainfall formation

Influence on Climate;

- Reflect and scatter solar radiation
- Can cause cooling for example volcanic eruptions.
- Influence visibility and air quality.

ROLE OF OZONE (O₃)

- Found mainly in the stratosphere

Influence.

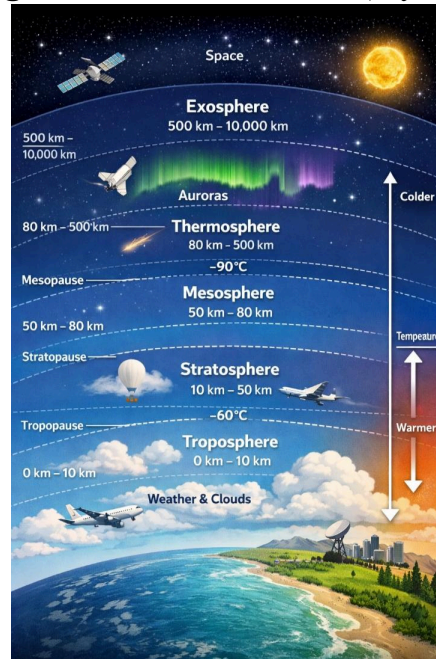
- Absorbs harmful ultraviolet radiation
- Protects life on Earth.
- Ozone depletion leads to climate imbalance.

A table showing a summary of the atmosphere components and their effects.

Component	Role in weather	Role in climate
Nitrogen	Stabilizes air	Maintains balance
Oxygen	Supports life	Indirect
Carbon dioxide	Minor weather role	Global warming
Water vapour	Rainfall, clouds	Heat regulation
Dust	Rain formation	Cooling/ warming

Ozone	UV protection	Climate balance
-------	---------------	-----------------

A diagram illustrating the vertical structure (layers) of the Atmosphere



Vertical Structure of the Atmosphere

The atmosphere is arranged into distinct horizontal layers based mainly on temperature changes with altitude. From the Earth's surface upward, the layers are:

1. Troposphere

Height:

- 0–10 km (higher at the equator, lower at the poles).

Characteristics:

- Lowest and densest layer of the atmosphere.
- Contains about 75% of the total atmospheric gases and almost all water vapour and dust.
- All weather phenomena (rain, clouds, storms, winds) occur here.
- Temperature decreases with height at an average rate of 6.5°C per 1,000 m (normal lapse rate).

Upper boundary:

Tropopause – marks the limit of weather activity and a pause in temperature decrease.

2. Stratosphere

Height:

- About 10 km – 50 km.

Characteristics:

- Air is stable and dry with little vertical air movement.
- Temperature increases with altitude due to absorption of ultraviolet (UV) radiation.
- Contains the ozone layer, which protects life by absorbing harmful UV rays.
- Suitable for jet aircraft flight because of stable air conditions.

Upper boundary:

Stratopause – temperature stops increasing.

3. Mesosphere

Height:

- About 50 km – 80 km.

Characteristics:

- Temperature decreases with altitude, making it the coldest layer of the atmosphere (up to -90°C).
- The air is very thin.
- Meteors (shooting stars) burn up in this layer due to friction.

Upper boundary:

Mesopause – the coldest point in the atmosphere.

4. Thermosphere

Height:

- About 80 km – 500 km.

Characteristics:

- Temperature increases rapidly with height due to absorption of solar radiation.
- Air is extremely thin, but temperatures can exceed $1,000^{\circ}\text{C}$.
- Contains the ionosphere, which reflects radio waves and enables long-distance communication.
- Auroras (Northern and Southern Lights) occur in this layer.
- Some space shuttles and satellites orbit here.

5. Exosphere

Height:

- From about 500 km to 10,000 km.

Characteristics:

- Outermost layer of the atmosphere.
- Extremely thin air, gradually merging into outer space.
- Mainly composed of hydrogen and helium.
- Artificial satellites orbit in this layer.
- Very little gravitational pull.

Summary Table showing the vertical structure (layers) of the atmosphere

Layer	Height	Temperature Trend
Troposphere	0 - 10 km	Decreases
Stratosphere	10 - 50 km	Increases
Mesosphere	50 - 80 km	Decreases
Thermosphere	80 - 500 km	Increases
Exosphere	500 - 10,000 km	Very high

Influence of the Vertical Structure of the Atmosphere on Weather and Life on Earth

The atmosphere is vertically layered into the troposphere, stratosphere, mesosphere, thermosphere and exosphere. Each layer plays a distinct but interconnected role in controlling weather processes and sustaining life on Earth.

Influence of the Troposphere on Weather and Life.

The troposphere is the most influential layer in relation to both weather and human life because it is the zone of active atmospheric processes.

Influence on Weather:

°The troposphere contains almost all atmospheric water vapour and dust particles, which are essential for cloud formation and precipitation.

°All forms of weather such as rainfall, thunderstorms, winds, fog, cyclones and droughts occur exclusively in this layer.

°Temperature decreases with altitude, creating vertical air movement (convection) that leads to:

- Formation of clouds
- Development of storms and rainfall
- Distribution of heat and moisture
- Pressure decreases with height, influencing wind speed and direction, which helps in the redistribution of heat from equatorial to polar regions.

°The interaction between air masses and frontal systems in the troposphere causes cyclonic and anticyclonic weather systems.

Influence on Life:

°The troposphere supplies oxygen for respiration and carbon dioxide for photosynthesis, making it essential for plant, animal and human life.

°Rainfall formed in this layer supports:

- Agriculture

- Vegetation growth
- Rivers, lakes and groundwater recharge.

°Moderate temperatures in the lower troposphere make the Earth habitable.

°The presence of clouds helps regulate temperature by:

- Reflecting solar radiation during the day.
- Trapping heat at night, reducing extreme temperature variations.

Influence of the Stratosphere on Weather and Life.

Although the stratosphere has limited direct involvement in daily weather, it plays a critical protective and regulatory role.

Influence on weather:

°The stratosphere contains the ozone layer, which absorbs harmful ultraviolet (UV) radiation from the sun.

°Absorption of UV radiation leads to temperature increase with height, creating a stable atmosphere that prevents strong vertical air movements.

°This stability prevents weather disturbances from extending into higher layers, thereby:

- Maintaining organized weather systems in the troposphere
- Reducing atmospheric turbulence
- The stratosphere influences large-scale atmospheric circulation patterns, which indirectly affect climate.

Influence on life:

°By absorbing UV radiation, the ozone layer:

- Prevents skin cancer and eye damage in humans.
- Protects crops, plankton and ecosystems.
- Prevents damage to DNA in living organisms.

°Stable conditions in the stratosphere allow for:

- Safe high-altitude jet aircraft movement
- Global transport and communication systems.

°Any depletion of ozone leads to serious threats to life, such as:

- Increased disease
- Reduced agricultural productivity
- Disruption of marine ecosystems.

Influence of the mesosphere on weather and life.

The mesosphere has limited direct impact on daily weather but plays an important protective role.

Influence on Weather:

°The mesosphere has minimal effect on weather systems because:

- The air is very thin.

- There is little water vapour.

However, it influences atmospheric energy balance by:

- Regulating upward movement of heat from lower layers.
- Acting as a thermal buffer between the stratosphere and thermosphere.

Influence on Life:

°The mesosphere protects life by:

- Burning up meteoroids before they reach the Earth's surface

Without this layer:

- Frequent meteor impacts would destroy ecosystems
- Human settlements and infrastructure would be at risk

°It also contributes to the overall stability of the atmospheric structure, ensuring survival conditions on Earth.

Influence of the Thermosphere on Weather and Life.

The thermosphere, though far from the Earth's surface, is vital in communication, climate protection and technological systems.

Influence on Weather:

°The thermosphere absorbs high-energy solar radiation, preventing it from reaching lower layers.

°It helps regulate the Earth's heat balance by:

- Absorbing excess solar energy.
- Reducing extreme heating of the lower atmosphere.

°Disturbances in this layer caused by solar storms can indirectly affect:

- Weather prediction systems
- Satellite-based meteorological observations.

Influence on Life:

°The thermosphere contains the ionosphere, which:

- Reflects radio waves, enabling long-distance radio communication.
- Supports GPS, weather forecasting and navigation systems.
- Auroras occur here, showing interaction between solar energy and Earth's magnetic field.
- By absorbing harmful X-rays and gamma rays, it protects living organisms from lethal radiation.

°Satellites in this layer support:

- Weather monitoring
- Disaster management
- Climate research.

Influence of the Exosphere on Weather and Life.

The exosphere is the outermost layer and has indirect but significant influence on life through technology.

Influence on Weather:

°The exosphere itself does not influence weather directly.

However, satellites orbiting in this layer:

- Monitor weather patterns
- Track storms, droughts and climate change.
- Improve accuracy of weather forecasting.

Influence on life:

°Communication, navigation and Earth observation satellites in this layer:

- Support aviation and maritime transport.
- Aid in disaster warning systems.
- Enhance global communication and education.

°The exosphere forms the transition zone to outer space, protecting Earth from direct exposure to solar winds.

°It supports scientific research essential for understanding climate and environmental change.

Conclusion

Each atmospheric layer contributes uniquely to weather formation, climate regulation and life protection:

- ✓ The troposphere controls weather and supports life directly.
- ✓ The stratosphere protects life through the ozone layer.
- ✓ The mesosphere shields Earth from meteors.
- ✓ The thermosphere enables communication and absorbs harmful radiation.
- ✓ The exosphere supports satellites critical for modern life.

°Together, these layers create a balanced atmospheric system that makes Earth habitable.

SOLAR RADIATION AND ATMOSPHERIC TEMPERATURE

Meaning And Definition Of Key Terms:

Solar Radiation

°Solar radiation refers to the electromagnetic energy emitted by the sun and transmitted through space to the Earth's atmosphere and surface in the form of short-wave radiation.

It is the primary source of heat and light on Earth and the foundation of all weather and climatic processes.

Insolation

°Insolation (Incoming Solar Radiation) is the amount of solar energy received at the Earth's surface per unit area per unit time.

It varies according to:

- Latitude
- Season
- Time of day
- Cloud cover
- Atmospheric conditions.

Atmospheric Temperature

°Atmospheric temperature is the degree of hotness or coldness of the air at a particular place and time, resulting from the absorption, reflection, transmission, and re-radiation of solar energy.

It is measured using a thermometer and expressed in degrees Celsius (°C).

Short-wave Radiation

°Short-wave radiation refers to high-energy solar radiation with short wavelengths (ultraviolet, visible light, and near infrared) that reaches the Earth from the sun.

Long-wave Radiation (Terrestrial Radiation)

°Long-wave radiation is heat energy re-emitted by the Earth's surface and atmosphere back into the atmosphere and space, mainly in the form of infrared radiation.

Albedo

°Albedo is the proportion or percentage of incoming solar radiation that is reflected back into space by a surface without being absorbed.

Expressed as a percentage or fraction

Light surfaces → high albedo

Dark surfaces → low albedo

The Nature Of Solar Radiation

Origin of Solar Radiation:

Solar radiation originates from nuclear fusion reactions occurring in the core of the sun, where hydrogen atoms combine to form helium, releasing enormous amounts of energy.

This energy:

- Travels through space as electromagnetic waves.
- It takes about 8 minutes to reach the Earth.

- Spreads out in all directions.

Solar Constant:

The solar constant is the amount of solar energy received per unit area at the outer edge of the Earth's atmosphere, on a surface perpendicular to the sun's rays.

Average value: about 1,367 watts per square metre (W/m²)

It is nearly constant but may vary slightly due to:

- Sunspot activity
- Earth–sun distance

Composition of Solar Radiation

Solar radiation reaching the Earth consists of:

- Ultraviolet (UV) radiation
- Shortest wavelength
- High energy
- Mostly absorbed by the ozone layer
- Harmful in large amounts
- Visible light
- Makes up the largest proportion
- Enables vision and photosynthesis
- Infrared radiation
- Longer wavelength
- Produces heat

Path of Solar Radiation Through the Atmosphere

As solar radiation enters the Earth's atmosphere, it undergoes several processes:

- Reflection
- Scattering
- Absorption

Transmission to the Earth's surface

Only about 45–50% of incoming solar radiation reaches and heats the Earth's surface.

Interaction of solar radiation with the atmosphere

(a) Reflection

Reflection occurs when solar radiation is bounced back into space without heating the atmosphere or surface.

Reflection takes place by:

- Clouds
- Dust particles

- Ice and snow
- Light-coloured surfaces

About 30–35% of incoming solar radiation is reflected back into space.

(b) Scattering

Scattering is the dispersion of solar radiation in different directions by gases and particles in the atmosphere.

Effects of scattering:

- Causes the sky to appear blue
- Reduces the intensity of direct sunlight.
- Increases diffuse radiation.

(c) Absorption

Absorption is the process by which certain atmospheric gases take in solar radiation and convert it into heat.

Major absorbing gases include:

- Ozone (absorbs ultraviolet radiation)
- Water vapour
- Carbon dioxide
- Dust particles

Absorption leads to heating of the atmosphere, especially in the stratosphere.

(d) Transmission

Transmission refers to solar radiation that passes through the atmosphere without being absorbed or reflected, reaching the Earth's surface.

This radiation:

- Heats land and water surfaces
- It is later re-radiated as long-wave radiation.

Characteristics of Solar radiation

(a) Short-wave in Nature

Solar radiation consists mainly of short-wave energy, allowing it to:

Penetrate the atmosphere

Reach the Earth's surface efficiently

(b) Uneven Distribution Over the Earth

Solar radiation is not evenly distributed due to:

- Earth's spherical shape
- Axial tilt
- Rotation and revolution.

This results in:

- Temperature differences
- Seasons
- Climatic zones

(c) Variation with Latitude.

Equatorial regions receive intense, direct rays → high temperatures

Polar regions receive slanting rays → low temperatures

(d) Variation with Time

Solar radiation varies according to:

Time of day (maximum at noon)

Season (higher in summer)

Length of day and night

(e) Dependence on Atmospheric Conditions

The amount of solar radiation reaching the surface depends on:

- Cloud cover
- Dust and smoke
- Water vapour content

Relationship between Solar radiation and Atmospheric Temperature

The atmosphere is heated indirectly from below by the Earth's surface.

The Earth absorbs short-wave solar radiation and re-emits it as long-wave radiation.

Atmospheric gases absorb this long-wave radiation, warming the air.

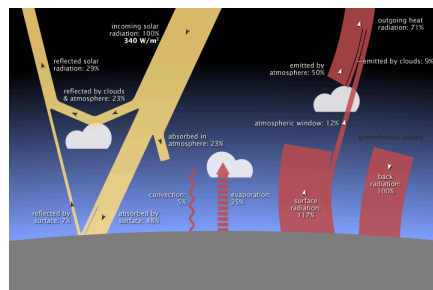
This process explains:

- Temperature decrease with altitude in the troposphere.
- The greenhouse effect.

Significance of Solar radiation in Climatology

- Controls weather elements such as temperature, pressure, winds, and rainfall.
- Determines climatic zones of the world.
- Drives evaporation and the hydrological cycle.
- Supports plant growth through photosynthesis.
- Influences human activities such as agriculture and settlement.

A diagram showing the journey of solar energy (solar cascade)



PROCESSES SOLAR RADIATION UNDERGOES AS IT PASSES THROUGH THE ATMOSPHERE

As solar radiation travels from the sun to the Earth's surface, it interacts with gases, clouds, dust, and aerosols in the atmosphere. These interactions determine how much energy reaches the Earth, how the atmosphere is heated, and how weather and climate are controlled.

The main processes include:

Reflection

Reflection is the process by which a portion of incoming solar radiation is bounced back into space by atmospheric components and the Earth's surface without being absorbed.

Where Reflection Occurs;

- Cloud tops
- Dust and smoke particles
- Ice crystals
- Light-coloured surfaces such as snow, deserts, and oceans (at low sun angles)

Proportion of Radiation Reflected:

About 30–35% of incoming solar radiation is reflected back into space.

This reflected portion does not contribute to heating.

Importance:

- Regulates the Earth's heat balance
- Prevents excessive heating of the Earth
- Explains cooler climates in high-albedo areas such as polar regions.

Scattering

Scattering is the deflection and diffusion of solar radiation in all directions by gases and fine particles in the atmosphere.

Agents of Scattering

- Air molecules (oxygen and nitrogen)
- Dust particles
- Smoke and aerosols
- Water droplets.

Effects of Scattering

- Reduces the intensity of direct sunlight
- Produces diffuse radiation, allowing daylight even in shaded areas
- Causes the blue colour of the sky
- Produces red and orange colours during sunrise and sunset
- Climatic Importance
- Influences the distribution of solar energy
- Moderates surface temperatures

- Enhances plant photosynthesis by spreading light.

Absorption

Absorption is the process by which certain gases in the atmosphere take in solar radiation and convert it into heat energy.

Major Absorbing Gases

- Ozone – absorbs most ultraviolet (UV) radiation
- Water vapour – absorbs infrared radiation
- Carbon dioxide
- Methane and other greenhouse gases
- Dust particles.

Layers Involved;-

Stratosphere: heated mainly by absorption of UV radiation by ozone

Troposphere: absorbs some infrared radiation.

Importance

- Protects life from harmful ultraviolet rays
- Leads to warming of the atmosphere
- Contributes to temperature differences between atmospheric layers.

Transmission

Transmission is the process by which a portion of solar radiation passes through the atmosphere without being absorbed, scattered, or reflected, reaching the Earth's surface.

Nature of Transmitted Radiation

- Mostly short-wave radiation
- Penetrates clear skies more easily
- Highest during cloudless conditions.

Importance

- Heats land and water surfaces
- Initiates evaporation
- Drives weather and climatic processes.

Refraction (Minor process)

Refraction is the slight bending of solar radiation as it passes through layers of the atmosphere with different densities.

Effects

- Causes the sun to be seen slightly before actual sunrise and after sunset.
- Alters the apparent position of the sun.
- Has little effect on the amount of heat received.

Re-radiation (terrestrial radiation)

Re-radiation occurs when the Earth's surface, after absorbing solar radiation, emits heat energy back into the atmosphere as long-wave (infrared) radiation.

Interaction with the Atmosphere

- Long-wave radiation is absorbed by greenhouse gases.
- Some heat is retained, warming the atmosphere.
- Some heat escapes into space.

Importance;

- Explains the greenhouse effect.
- Maintains Earth's average temperature.
- Influences night-time temperatures.

Interaction between Solar radiation, the Atmosphere and the Earth

The interaction between solar radiation, the atmosphere and the Earth explains how energy from the sun is received, modified, stored, redistributed and lost, forming the basis of weather, climate and life on Earth.

Entry of the Solar radiation into the Atmosphere

Solar radiation reaches the Earth as short-wave electromagnetic energy (ultraviolet, visible and infrared rays). On entering the atmosphere, it does not reach the surface unchanged.

The atmosphere acts as a filter, regulator and distributor of solar energy.

Interaction between Solar radiation and the Atmosphere

As solar radiation passes through the atmosphere, several processes occur:

(a) Reflection

A significant portion of incoming radiation is reflected back into space by clouds, dust and ice crystals.

This reflected energy does not heat the Earth or atmosphere.

Reflection helps regulate the Earth's temperature and prevents overheating.

(b) Scattering

Solar radiation is dispersed in different directions by air molecules and fine particles.

Scattering reduces the intensity of direct sunlight and produces diffuse radiation.

It explains daylight even under shade and the blue colour of the sky.

(c) Absorption

Certain atmospheric gases absorb solar radiation and convert it into heat.

Ozone absorbs ultraviolet radiation in the stratosphere.

Water vapour and carbon dioxide absorb infrared radiation in the troposphere.

Absorption causes warming of the atmosphere, especially at different layers.

(d) Transmission

Some solar radiation passes through the atmosphere unchanged and reaches the Earth's surface.

This radiation is responsible for heating land and water surfaces.

Interaction between Solar radiation and the Earth's Surface

(a) Absorption by the Earth's Surface

Land and water surfaces absorb incoming solar radiation.

Dark surfaces (forests, oceans) absorb more heat.

Light surfaces (snow, sand) reflect more radiation due to high albedo.

(b) Heating of the Earth from Below

The Earth is heated from below, not directly by the sun.

The surface warms first, then heats the air above it through:

Conduction

Convection

Radiation

(c) Terrestrial (Long-wave) Radiation

After absorbing solar energy, the Earth re-emits it as long-wave infrared radiation.

This radiation moves upward into the atmosphere.

Interaction between Terrestrial radiation and the atmosphere

(a) Absorption of Long-wave Radiation

Greenhouse gases such as:

- Carbon dioxide
- Water vapour
- Methane

Nitrous oxide

absorb long-wave radiation.

(b) The Greenhouse Effect

Absorbed long-wave radiation is re-emitted in all directions.

Some heat is sent back to the Earth's surface.

This process keeps the Earth warm enough to support life.

(c) Escape of Heat into Space

Not all long-wave radiation is absorbed.

Some escape into space, maintaining energy balance.

The earth-atmosphere energy balance

The interaction of solar radiation, the atmosphere and the Earth maintains a delicate balance:

- Incoming solar radiation \approx Outgoing terrestrial radiation

This balance prevents:

- Excessive warming
- Extreme cooling

- Any disturbance (for example increased greenhouse gases) leads to climate change.

Role of Atmospheric layers in the interaction:

Troposphere

- Receives heat mainly from terrestrial radiation.
- Controls weather and climate.

Stratosphere

- Heated by absorption of ultraviolet radiation by ozone.
- Temperature increases with altitude.

Importance of this interaction:

- The interaction between solar radiation, the atmosphere and the Earth:
- Determines global and regional temperature patterns.
- Causes pressure differences and wind systems.
- Drives evaporation and precipitation.
- Produces climatic zones and seasons.
- Supports plant growth and ecosystems.
- Enables life to exist on Earth.
- Influences human activities such as agriculture and settlement.

Difference Between Incoming Solar Radiation (Insolation) and Terrestrial Radiation

Understanding the distinction between insolation and terrestrial radiation is essential in explaining atmospheric temperature, the greenhouse effect, and the Earth's heat balance.

Incoming solar radiation (insolation)

°Incoming solar radiation, commonly known as insolation, is short-wave electromagnetic energy received by the Earth from the sun.

It is the primary source of energy that initiates all atmospheric and climatic processes.

Note: See the difference(s) from the key characteristics below!

Key Characteristics of Insolation

Source: The Sun

Nature: Short-wave radiation

Wavelength: Short (ultraviolet, visible light, short infrared)

Direction: Travels from the sun to the Earth

Ability to pass through atmosphere: Passes easily through the atmosphere

Main role: Heats the Earth's surface indirectly

Interaction with atmosphere: Undergoes reflection, scattering, absorption and transmission

Terrestrial radiation

°Terrestrial radiation is long-wave heat energy emitted by the Earth's surface and atmosphere after absorbing solar radiation.

It represents the return flow of energy back into the atmosphere and space.

Key Characteristics of Terrestrial Radiation

Source: The Earth

Nature: Long-wave radiation

Wavelength: Long (infrared)

Direction: Travels from the Earth to the atmosphere and outer space

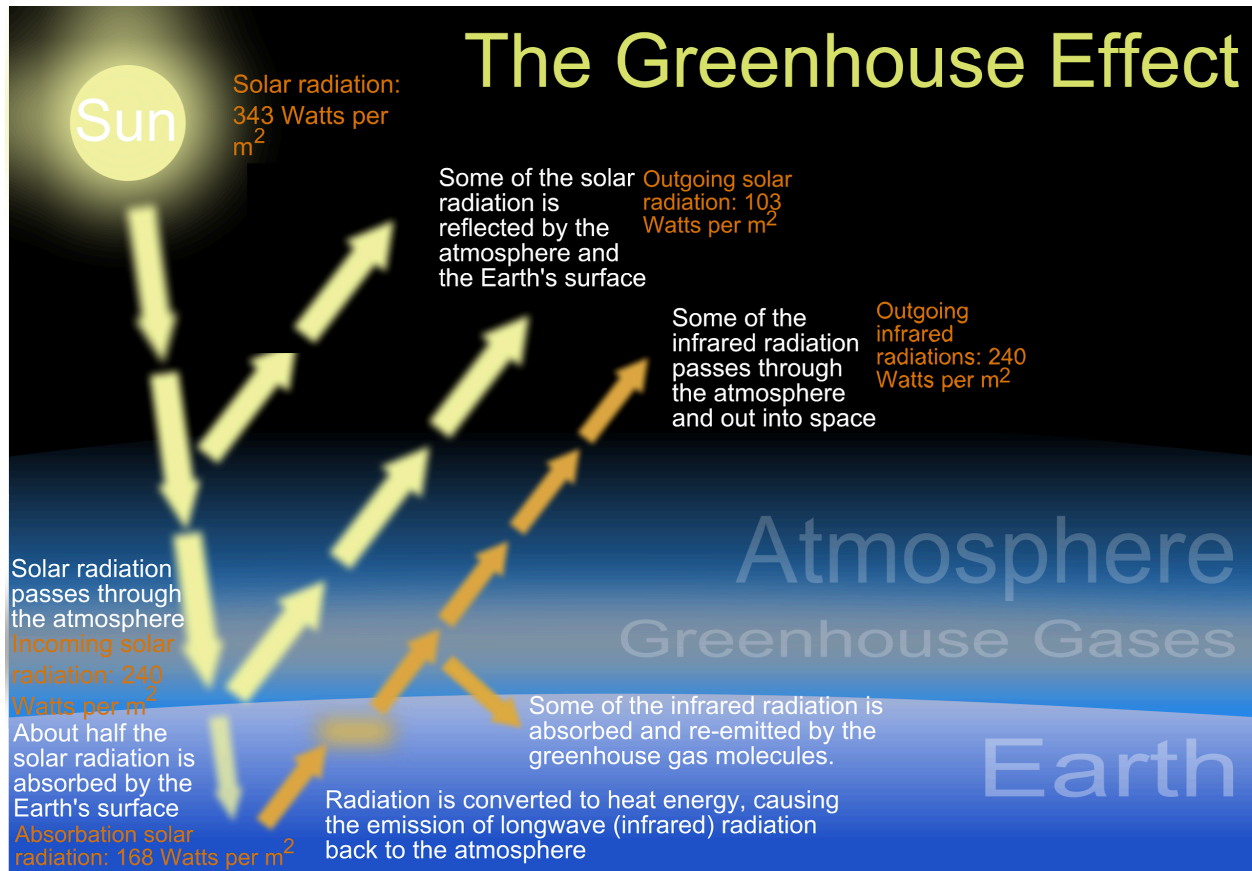
Ability to pass through atmosphere: Easily absorbed by greenhouse gases

Main role: Heats the atmosphere

Interaction with atmosphere: Absorbed and re-radiated by greenhouse gases.

How Solar Radiation Regulates Earth's Temperature Through The Greenhouse Effect

Illustration



°The Earth's temperature is regulated by a natural process known as the greenhouse effect, which results from the interaction between solar radiation, the Earth's surface and the atmosphere.

This process ensures that the Earth retains sufficient heat to support life while allowing excess energy to escape into space.

Without the greenhouse effect, the Earth would be too cold and hostile for living organisms.

Receipt of solar radiation

The sun emits energy in the form of short-wave solar radiation (ultraviolet, visible light and short infrared).

This radiation passes through space and enters the Earth's atmosphere.

A portion is reflected and scattered by clouds and atmospheric particles.

About half of the incoming solar radiation reaches the Earth's surface through transmission.

Absorption and heating of Earth's Surface

The Earth's surface (land and water) absorbs incoming solar radiation.

Dark surfaces (oceans, forests) absorb more heat, while light surfaces reflect more. As the surface absorbs energy, it warms up. This explains why the Earth is heated from below rather than directly by the sun.

Emission of terrestrial (long- wave) radiation

After being heated, the Earth re-emits energy back into the atmosphere. This energy is emitted as long-wave (infrared) radiation, known as terrestrial radiation.

Long-wave radiation travels upward from the Earth's surface toward the atmosphere and outer space.

Role of greenhouse gases

°Certain gases in the atmosphere, called greenhouse gases, interact strongly with terrestrial radiation.

Major greenhouse gases include:

- Carbon dioxide (CO₂)
- Water vapour
- Methane (CH₄)
- Nitrous oxide (N₂O)
- Ozone (O₃)

The greenhouse effect process

Step-by-step explanation:

Terrestrial (long-wave) radiation rises from the Earth's surface.

Greenhouse gases absorb this long-wave radiation.

The absorbed heat is re-radiated in all directions.

Some heat is sent back to the Earth's surface.

This retained heat raises and maintains surface and atmospheric temperatures.

The remaining heat escapes into outer space, preventing excessive warming.

This balance of heat retention and heat loss is the greenhouse effect.

Regulation of earth's temperature

The greenhouse effect keeps the Earth's average temperature at about 15°C.

Without it, the average temperature would be approximately -18°C.

This regulation prevents:

- Extreme daytime heating
- Excessive night-time cooling

Thus, the Earth remains thermally stable.

Why the Greenhouse Effect Makes Earth Habitable

The greenhouse effect supports life in the following ways:

(a) Allows Liquid Water to Exist

Maintains temperatures suitable for liquid water, essential for all life forms.

(b) Supports Biological Processes

Enables photosynthesis, respiration and plant growth.

Supports food chains and ecosystems.

(c) Reduces Temperature Extremes

Moderates day–night and seasonal temperature variations.

Creates a stable environment for organisms.

(d) Enables Human Activities

Supports agriculture, settlement and economic activities.

Provides favourable climatic conditions for civilization.

Natural vs Enhanced Greenhouse Effect (Link to Climate change)

Natural greenhouse effect: Beneficial and essential for life.

Enhanced greenhouse effect: Caused by increased greenhouse gases due to human activities, leading to global warming.

Conclusion

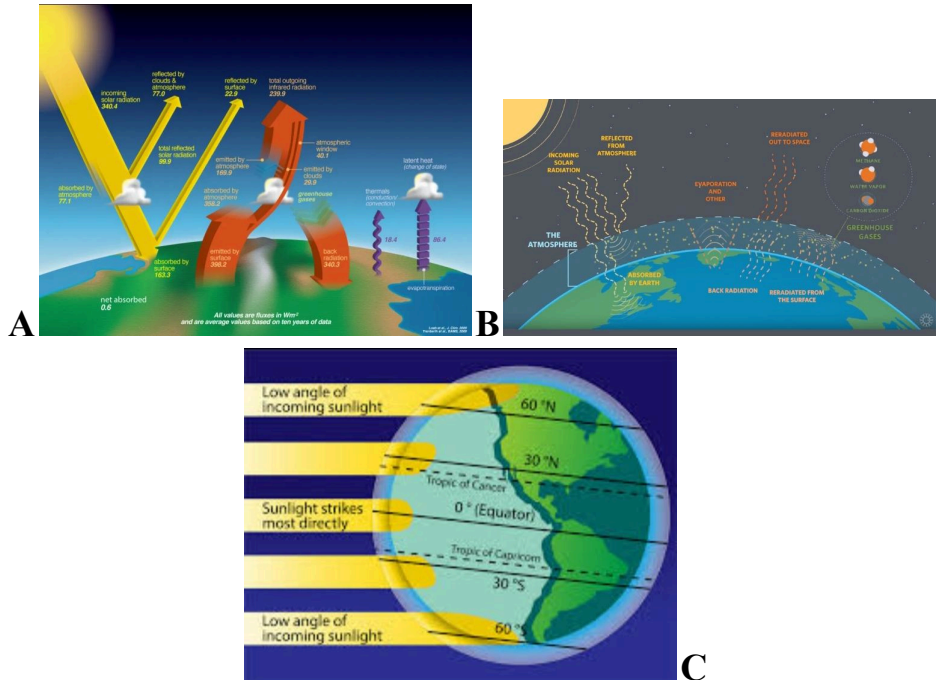
Solar radiation regulates the Earth's temperature through the greenhouse effect by:

- Heating the Earth's surface
- Being re-emitted as long-wave radiation
- Being partially trapped by greenhouse gases

This process maintains a delicate heat balance, making the Earth warm, stable and habitable for life.

Significance of Solar Radiation on Weather, Climate and Life on Earth

Illustrations showing solar radiation effect on weather, climate and earth



Solar radiation is the primary source of energy for the Earth–atmosphere system. Its distribution, intensity and interaction with the atmosphere and Earth’s surface fundamentally control weather processes, climate patterns, and the survival of life.

Significance of Solar Radiation on Weather

1. Weather refers to the short-term conditions of the atmosphere (temperature, rainfall, wind, pressure, humidity). Solar radiation influences weather in the following ways:
 - Controls Atmospheric Temperature
Solar radiation heats the Earth’s surface, which then warms the air above it through conduction, convection and radiation.
 2. Daily variations in insolation cause day–night temperature changes, influencing weather conditions.
 - Creates Pressure Differences
 3. Unequal heating of the Earth’s surface leads to differences in air temperature and density.
 - Warm air rises (low pressure) while cool air sinks (high pressure), creating pressure gradients.
 4. Drives Wind Systems
 - Air moves from high-pressure areas to low-pressure areas due to unequal solar heating.
- This results in local winds (land and sea breezes) and large-scale wind systems such as trade winds and monsoons.
5. Influences Evaporation and Humidity

- Strong solar radiation increases evaporation from oceans, lakes and soils. This raises atmospheric moisture, leading to cloud formation and precipitation.

6.Controls Cloud Formation and Rainfall

- Heating of moist air causes it to rise, cool and condense into clouds.
- Areas receiving intense solar radiation often experience convectional rainfall, especially in equatorial regions.

7.Determines Weather Variability

- Seasonal and latitudinal differences in insolation cause changes in weather patterns such as wet and dry seasons.

Significance of Solar Radiation on Climate

°Climate refers to the long-term average weather conditions of a place (over about 30 years). Solar radiation is central to climate formation and distribution:

1.Controls Global Climate Zones

Variation in solar radiation with latitude produces major climatic zones:

- Tropical (high insolation)
- Temperate (moderate insolation)
- Polar (low insolation)

2.Influences Seasonal Changes

- The Earth's axial tilt causes seasonal variation in the amount and angle of incoming solar radiation.

This results in seasons (summer, winter, and among others.) in temperate regions.

3.Regulates Earth's Heat Balance

- Solar radiation absorbed by the Earth is balanced by outgoing terrestrial radiation. This balance determines whether the planet warms or cools over time.

4.Drives Atmospheric and Ocean Circulation

- Differential heating creates global wind belts and ocean currents (for example Gulf Stream).

These redistribute heat, moderating climates of coastal regions.

5.Influences Climate Change and Variability

- Changes in solar output and Earth–Sun relationships contribute to long-term climate variations such as ice ages (though human activities now dominate recent warming).

6.Controls Rainfall Distribution

- Regions receiving intense solar heating experience rising air and high rainfall, while areas with low insolation often remain dry for example deserts.

Significance of Solar Radiation on Life on Earth

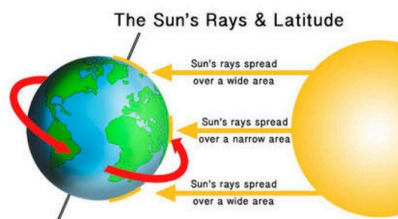
°Life on Earth would not exist without solar radiation. Its importance includes:

1.Provides Energy for Photosynthesis

- Green plants use solar radiation to manufacture food through photosynthesis. This forms the base of all food chains and food webs.
- 2.Maintains Suitable Temperatures for Life
 - Solar radiation keeps Earth warm enough to sustain liquid water. Without it, the planet would be too cold to support life.
 - 3.Supports Oxygen Production
 - Photosynthesis releases oxygen into the atmosphere, essential for respiration in animals and humans.
 - 4.Drives the Hydrological Cycle
 - Solar energy causes evaporation, cloud formation and rainfall. This ensures continuous supply of fresh water for plants, animals and humans.
 - 5.Regulates Ecosystems and Biodiversity
 - Variations in solar radiation influence vegetation types, wildlife distribution and ecosystem productivity.
 - 6.Supports Human Activities
 - Solar radiation is used directly as solar energy for electricity, heating and drying.
 - It also indirectly supports agriculture, fisheries and settlement patterns.
 - 7.Maintains Atmospheric Circulation and Climate Stability
 - By sustaining winds and ocean currents, solar radiation helps maintain environmental balance necessary for life.

Why Different Regions of the Earth Receive Different Amounts of Solar Radiation

A diagram showing why different regions receive different amount of solar radiation



The Earth does not receive solar radiation evenly. When viewed on a globe diagram, several physical and astronomical factors explain why some regions receive high, moderate, or low amounts of solar energy.

1. Curvature (Sphericity) of the Earth

The Earth is spherical, not flat.

On the globe, solar rays strike the equatorial region almost vertically (at a high angle).

At higher latitudes (towards the poles), solar rays strike the surface at a low or slanting angle.

Effect:

- Equatorial regions receive more concentrated energy per unit area.
- Polar regions receive less energy because the same amount of solar radiation is spread over a larger surface area.

This explains why the Equator is hot and the Poles are cold.

2. *Angle of Incidence of Solar Rays*

The angle at which the Sun's rays strike the Earth determines how much heat is received.

Near the Equator, rays strike at angles close to 90° , producing maximum heating. Towards the poles, rays strike at smaller angles, reducing heating efficiency.

Effect:

- High angle → high intensity of insolation.
- Low angle → low intensity of insolation.

This is clearly shown on a globe diagram where rays appear more vertical at the Equator and more slanted at the poles.

3. *Length of Day and Night*

On the globe, the tilt of the Earth ($23\frac{1}{2}^\circ$) causes variations in day length.

Regions experiencing longer daylight hours receive more solar radiation.

Regions with shorter daylight hours receive less solar radiation.

Effect:

- Polar regions may have very long days (midnight sun) or very long nights (polar night).
- Equatorial regions experience almost equal day and night throughout the year, leading to steady solar input.

4. *Earth's Axial Tilt ($23\frac{1}{2}^\circ$)*

The Earth's axis is tilted relative to its orbit around the Sun.

This tilt causes the Sun's vertical rays to shift between:

Tropic of Cancer ($23\frac{1}{2}^\circ\text{N}$)

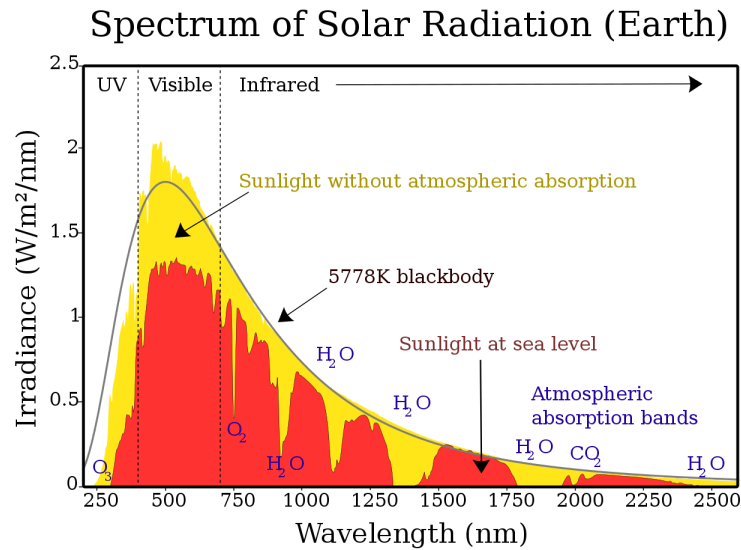
Tropic of Capricorn ($23\frac{1}{2}^\circ\text{S}$)

Effect:

- Regions between the Tropics receive direct overhead sunlight at least once a year.
- Regions outside the Tropics never receive overhead Sun, hence less intense radiation.

This explains seasonal variations and unequal distribution of solar radiation on the globe.

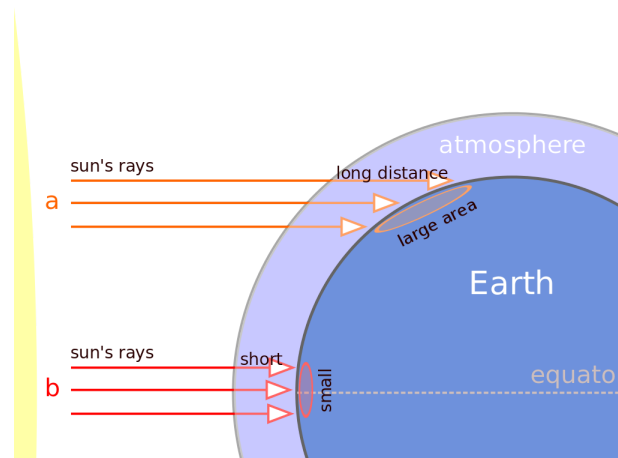
5. Atmospheric Thickness Traversed by Solar Rays



On a globe diagram, rays entering at the Equator pass through a shorter thickness of atmosphere.

Rays reaching higher latitudes travel through a longer atmospheric path.

Illustration

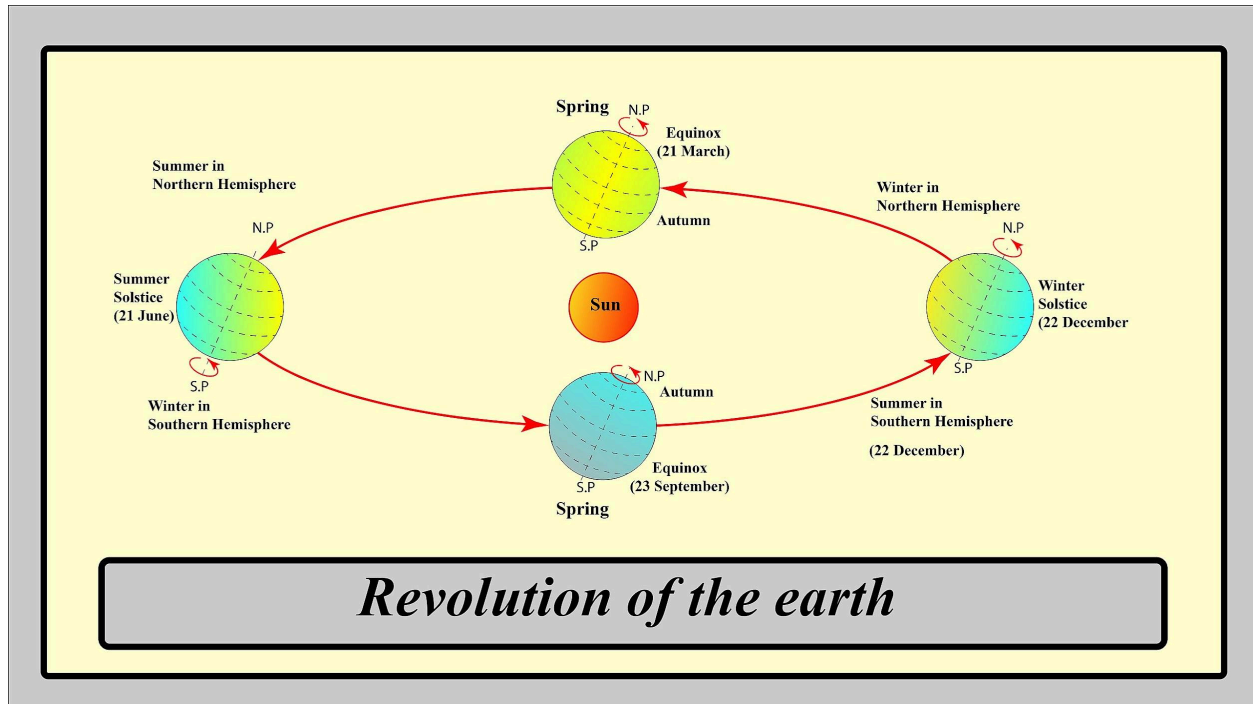


Effect:

- More energy is absorbed, scattered and reflected at high latitudes.
- Less solar radiation reaches the Earth's surface in polar regions.

6. Earth–Sun Relationship (Revolution)

Illustration



As the Earth revolves around the Sun, different hemispheres face the Sun at different times.

When a hemisphere is tilted toward the Sun, it receives:

- Higher sun angles
- Longer days
- More solar radiation

Effect:

- Causes seasonal contrasts between hemispheres (summer vs winter).

7. Latitude

Latitude determines the position of a place on the globe.

Insolation generally decreases from:

- Low latitudes (Equator) → High insolation
- Middle latitudes → Moderate insolation
- High latitudes (Poles) → Low insolation.

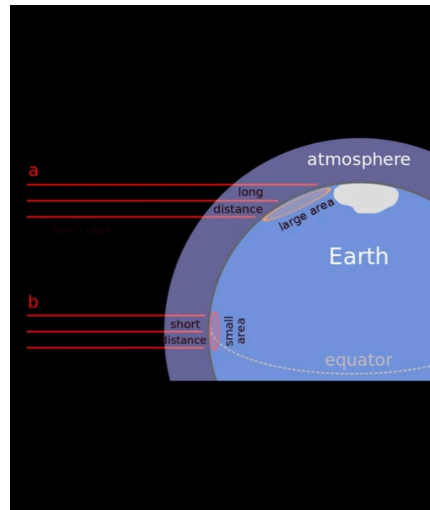
Conclusion (*Exam-Focused*)

Different regions of the Earth receive different amounts of solar radiation due to the Earth's spherical shape, axial tilt, angle of incidence of solar rays, length of day, atmospheric thickness, and Earth–Sun relationships. As shown on a globe

diagram, solar energy is most concentrated at the Equator and progressively decreases towards the poles.

Factors Influencing Solar Radiation Received at Any Location

Illustration



The amount of solar radiation (insolation) received at any given place on Earth depends on a combination of astronomical, atmospheric and surface factors. These factors determine the intensity, duration and effectiveness of incoming solar energy.

1. *Latitude*

Latitude determines a place's position relative to the Equator.

Low latitudes receive near-vertical solar rays, while high latitudes receive slanting rays.

Effect:

- Equatorial regions receive maximum insolation.
- Polar regions receive minimum insolation.

2. *Angle of Incidence of Solar Rays*

This is the angle at which solar rays strike the Earth's surface.

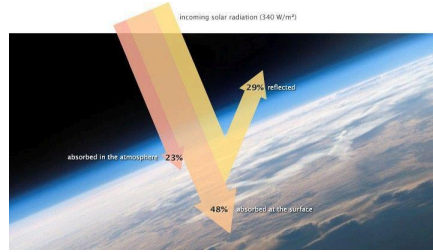
A high angle (close to 90°) concentrates energy on a small area.

A low angle spreads energy over a wider area.

Effect:

- High angle → More heating
- Low angle → Less heating

3. *Length of Day (Duration of Sunshine)*



The longer the period of daylight, the greater the total solar energy received.

Day length varies with:

Latitude

Season

Effect:

- Long summer days → High insolation
- Short winter days → Low insolation

4. *Season of the Year*

Seasons result from the $23\frac{1}{2}^\circ$ tilt of the Earth's axis.

During summer, a place receives:

Higher sun angle

Longer days

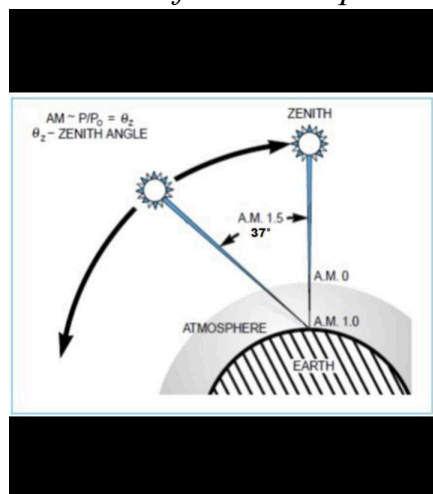
More solar radiation

Effect:

- Summer → Maximum insolation
- Winter → Minimum insolation

5. *Thickness of the Atmosphere*

Diagram illustrating the to thickness of the atmosphere



Solar rays entering at a low angle pass through a longer atmospheric path. More energy is lost through absorption, scattering and reflection.

Effect:

- Equatorial regions lose less energy.
- Polar regions lose more energy before radiation reaches the surface.

6. Cloud Cover

Clouds reflect and absorb incoming solar radiation.
Thick, low clouds reflect more radiation back into space.

Effect:

- Heavy cloud cover → Reduced insolation
- Clear skies → Increased insolation

7. Altitude (Height Above Sea Level)

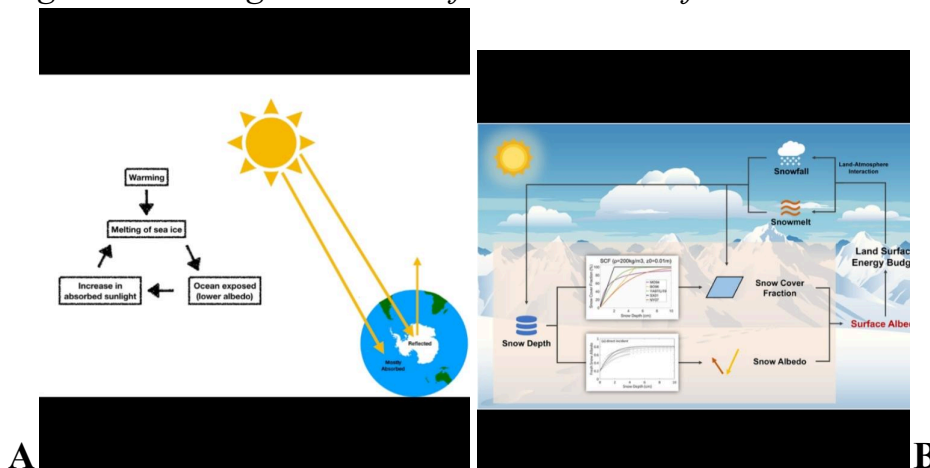
At high altitudes, the atmosphere is thinner.
Less scattering and absorption of solar radiation occurs.

Effect:

- High-altitude areas receive more intense solar radiation than lowlands.

8. Nature of the Earth's Surface (Albedo)

Different diagrams showing the nature of the earth's surface



Albedo is the reflectivity of the Earth's surface.
Light-coloured surfaces (snow, ice) reflect more solar radiation.
Dark surfaces (forests, oceans) absorb more radiation.

Effect:

- High albedo → Less absorption
- Low albedo → More absorption

9. Distance from the Sun (Earth-Sun Relationship)

The Earth's orbit is slightly elliptical.
Distance varies slightly during the year.

Effect:

- Minor influence compared to latitude and axial tilt.
- Slightly higher insolation when Earth is closer to the Sun.

10. Atmospheric Composition

Gases such as ozone, water vapour and carbon dioxide absorb solar radiation. Dust and aerosols scatter incoming radiation.

Effect:

- Polluted or dusty air reduces solar radiation reaching the surface.

Conclusion

The amount of solar radiation received at any location is controlled by latitude, angle of incidence, length of day, season, atmospheric thickness, cloud cover, altitude, surface albedo, atmospheric composition, and Earth–Sun relationship. These factors collectively determine the spatial and temporal variations of insolation across the Earth.

Effects of Variations in Solar Radiation (Insolation) on Human Activities and Ecosystems


(Local communities –for example Uganda and different parts of the world)

Variations in solar radiation (insolation) across space (latitude, altitude) and time (seasons, day length) strongly influence climate, ecosystems, and human activities. These effects are clearly seen both in local communities such as Uganda and in other regions of the world.

Effects on Human Activities:

1. Agriculture

A crop calendar showing effects of solar radiation (insolation) on human activities in Uganda



(a) In Uganda and East Africa

°Uganda lies near the Equator, receiving high and fairly uniform solar radiation throughout the year.

This supports:

Year-round crop growth (bananas, coffee, maize, cassava).

Two rainy seasons linked to solar-driven movement of the ITCZ.

High insolation promotes rapid photosynthesis, increasing crop yields.

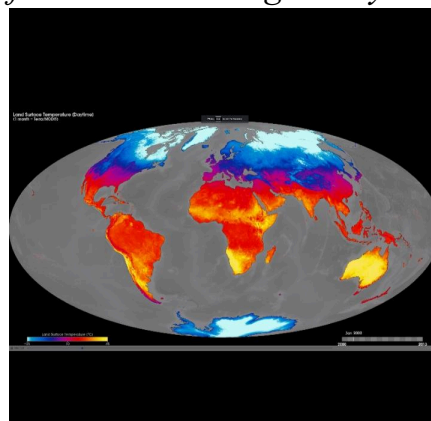
Negative effects:

Excessive insolation during dry seasons increases evaporation, leading to:

- Soil moisture loss
- Crop wilting
- Need for irrigation

(b) In Other Parts of the World

A diagram showing effect of solar radiation globally



°Temperate regions (Europe, North America) have:

Seasonal insolation which causes distinct farming seasons (spring planting, summer growth, winter dormancy).

- °Arid regions (Sahara, Middle East):
High insolation but low rainfall leads to limited agriculture without irrigation.
- °Polar regions:
Very low insolation restricts farming almost entirely.

2. Settlement and Population Distribution

Uganda and Tropics

- °High insolation and warm temperatures encourage:
- °Dense rural and urban settlements
- Availability of water and food resources

Global Perspective

- °High-latitude regions (Greenland, Antarctica):
 - Low insolation → extremely cold conditions → sparse population
- °Deserts:
 - Excessive insolation and heat discourage dense settlement

3. Energy Production

Uganda

- °High solar radiation favors:
 - Solar power development, especially in rural off-grid areas
 - Solar drying of crops (coffee, fish, grains)

World


- °Tropical and subtropical regions:
 - Major potential for solar energy generation.
- °Low-insolation regions:
 - Greater dependence on fossil fuels or hydropower.

4. Health and Livelihoods

- °Moderate insolation:
 - Supports vitamin D production
 - Improves human productivity.
- °Excessive insolation:
 - Causes heat stress, dehydration and sunburn.
- °Low insolation:
 - It leads to cold-related diseases and reduced productivity for example in polar regions.

Effects on Ecosystems

A diagram showing effects of solar radiation on ecosystems



1. Vegetation Distribution

Uganda

°High and reliable insolation supports:

- Tropical rainforests
- Savanna grasslands
- Wetlands and rich biodiversity.

°Seasonal variation in insolation influences:

- Leaf shedding
- Flowering and fruiting cycles

World.

°Equatorial regions have:

- Dense forests due to high insolation and rainfall

°Temperate regions have:

- Deciduous forests that shed leaves in low-insolation winters

°Polar regions have:

- Tundra vegetation due to limited sunlight

2. Wildlife and Biodiversity

°Insolation determines:

- Availability of plant food
- Animal migration patterns

In Uganda:

°Seasonal changes influence wildlife movement in national parks for example grazing patterns.

Globally:

°Arctic animals migrate or hibernate due to low winter insolation

3. Soil Formation and Fertility

°High insolation:

- Accelerates chemical weathering in humid tropics
- Can lead to nutrient leaching for example lateritic soils in Uganda.

°Low insolation:

Slower soil formation in cold regions.

4. Water Availability and °Hydrological Cycle

High insolation increases:

- Evaporation
- Cloud formation
- Rainfall in tropical regions.

Low insolation reduces:

- Evaporation and precipitation.

Uganda:

°Lake Victoria basin benefits from high insolation-driven convectional rainfall.

°During periods of reduced insolation, water levels may drop, affecting fisheries and hydropower.

Environmental Challenges Linked to Insolation Variations

- Droughts
- High insolation + low rainfall → drought stress for example Karamoja region in Uganda.
- Floods
- Strong insolation increases convectional rainfall, sometimes causing floods.

Climate Change Impacts

✓ Increased trapping of solar energy by greenhouse gases intensifies global warming.

✓ Leads to ecosystem disruption and livelihood challenges worldwide.

Conclusion

- Variations in solar radiation strongly influence agriculture, settlement, energy use, health and livelihoods, as well as ecosystem distribution, biodiversity, and water availability. In countries like Uganda, high insolation supports agriculture and biodiversity but can also cause droughts and heat stress. Globally, differences in insolation explain contrasts between tropical abundance, temperate seasonality, and polar limitations.

In need of full copy
Check out @Jr'emma(0778427364/0702583710)